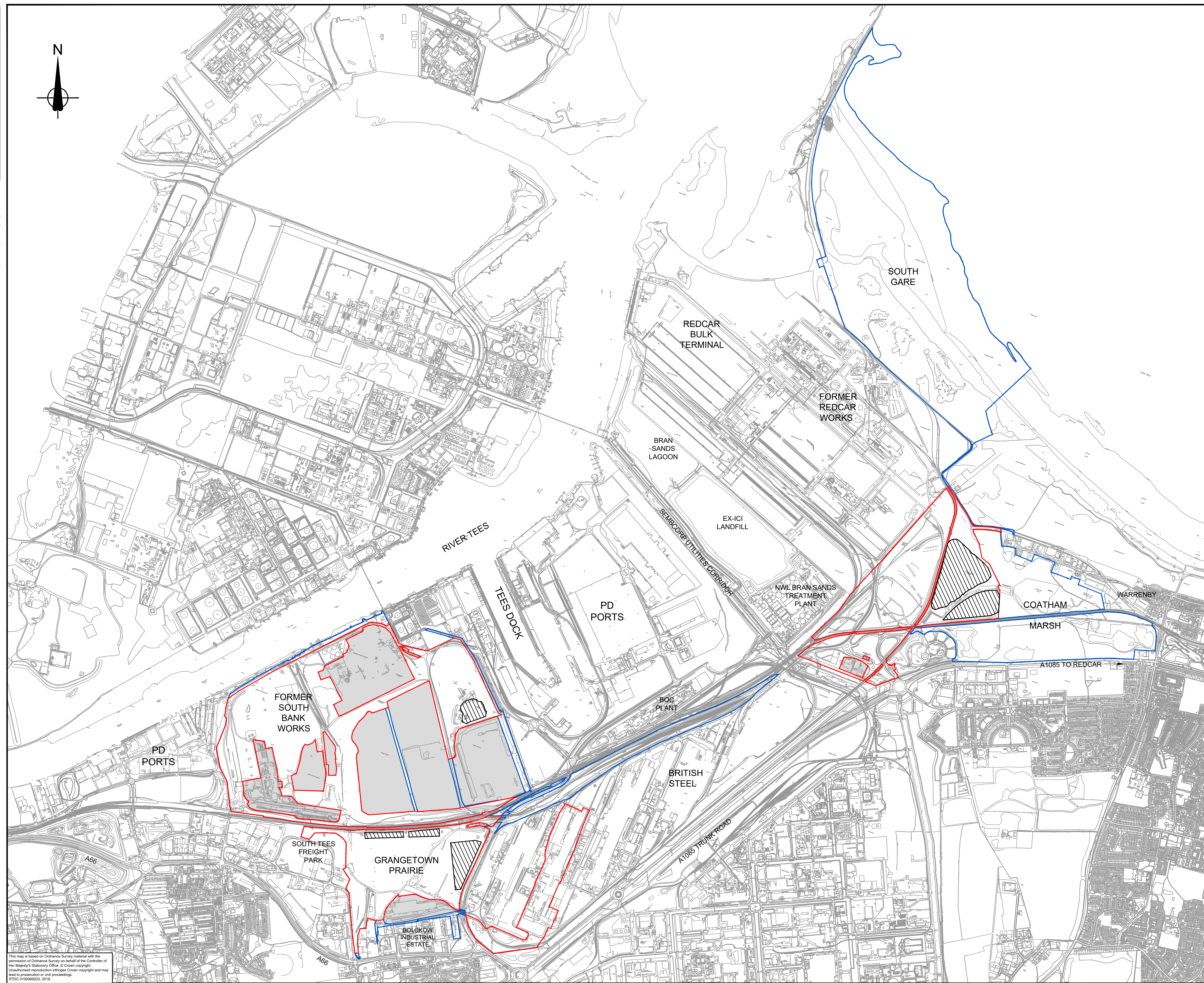



DO NOT SCALE





0 10 100
Millimetres



NOTES

1. Do not scale from this drawing.
2. This drawing is to be read in conjunction with the following planning application drawings:
 - STDC-NEZ-WA-PLA-0001-6
 - STDC-SIZ-GP-PLA-0001-7
 - STDC-SIZ-LA-PLA-0001
 - STDC-SIZ-MR-PLA-0001-4
 - STDC-SIZ-SB-PLA-0001

KEY

-  STDC Land ownership boundaries
-  Proposed works red line boundaries
-  Areas not included within works
-  Storage mound locations

FOR PLANNING

Rev.	Date	Description	By	Chk'd	App'd

STDC
Teesside Management Offices,
Redcar, TS10 5CW
www.southteesdc.com



Project Title: **STDC GROUND PREPARATION WORKS**

Drawing Name: **SITE LOCATION PLAN SHOWING STORAGE MOUND LOCATIONS**

Drawn by: LCD	Date: MAY 19
Checked by: DE	Date: MAY 19
Approved by: JMC	Date: MAY 19

Drawing Number: STDC-SCW-XX-PLA-0002	Revision: -
---	-------------

Drawing Scale: 1:12,500	Page Size: A1
--------------------------------	----------------------

This map is based on Ordnance Survey material with the permission of Ordnance Survey on behalf of the Controller of Her Majesty's Stationery Office. © Crown copyright. Unauthorised reproduction infringes Crown copyright and may lead to prosecution or civil proceedings. STDC 010006033, 2018